
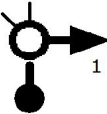
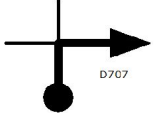
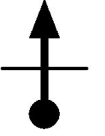





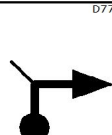



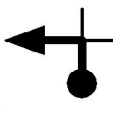















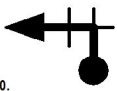
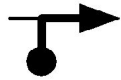

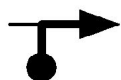



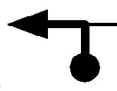



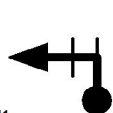

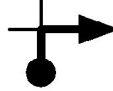



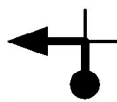

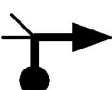

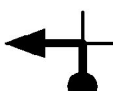
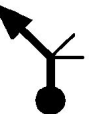

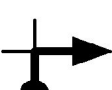
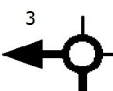



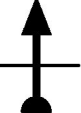




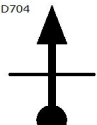






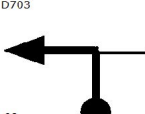



Kms Tot/Par	Image	Description
0,0 0,0	1. 	
0,1 0,1	2. 	Nontron D707 - Boulevard Anatole France
0,2 0,3	3. 	
0,1 0,4	4. 	
10,1 10,5	5. 	
0,4 10,9	6. 	Saint-Pardoux-la-Rivière D83
13,8 24,7	7. 	Saint-Jean-de-Côle
7,3 32,0	8. 	Thiviers D707 - Avenue de Verdun
8,1 40,1	9. 	Saint-Sulpice-d'Excideuil D77
2,4 42,5	10. 	Saint-Sulpice-d'Excideuil D77
6,4 48,9	11. 	Excideuil D77 - Boulevard Roux Fazillac
0,1 49,0	12. 	Excideuil D77 - Rue du 8 Mai 1945

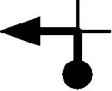

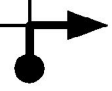


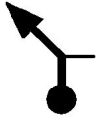




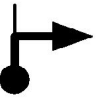
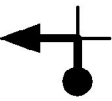
Kms Tot/Par	Image	Description
0,2 49,2	13. 	Excideuil D67 - Avenue Pasteur
0,3 49,5	14. 	Excideuil D705 - Avenue Eugène Le Roy
0,6 50,1	15. 	Excideuil D705
13,0 63,1	16. 	Savignac-Lédrier D75 - Bord
1,7 64,8	17. 	Payzac D75 - La Route de la Pomme du Limousin
1,0 65,8	18. 	Payzac D75e
5,0 70,8	19. 	
0,1 70,9	20. 	
0,3 71,2	21. 	
0,2 71,4	22. 	
1,0 72,4	23. 	Saint-Mesmin Charoncle
1,3 73,7	24. 	Saint-Mesmin D72e5


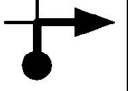




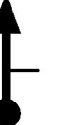
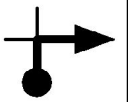
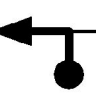

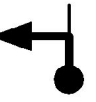

Kms Tot/Par	Image	Description
0,1 73,8	 25.	
1,6 75,4	 26.	Génis D72e4
7,1 82,5	 27.	D5
2,8 85,3	 28.	Saint-Germain-des-Prés Le Coderc
2,2 87,5	 29.	Cherveix-Cubas D704 - La Route de la Noix
3,8 91,3	 30.	Hautefort D62e1 - La Route de la Noix
7,1 98,4	 31.	Badefols-d'Ans D71 - La Route de la Noix
2,7 101,1	 32.	Nailhac La Route de la Noix
1,4 102,5	 33.	Nailhac
0,7 103,2	 34.	Nailhac D70 - La Route de la Noix
0,1 103,3	 35.	Nailhac La Route de la Noix
0,5 103,8	 36.	Nailhac La Route de la Noix













Kms Tot/Par	Image	Description
1,0 104,8	 37.	Nailhac D704 - Avenue de l'Europe
9,7 114,5	 38.	La Bachellerie D6089
0,7 115,2	 39.	La Bachellerie D6089
5,0 120,2	 40.	Le Lardin-Saint-Lazare D704 - Avenue Georges Hauptnot
1,0 121,2	 41.	Condat-sur-Vézère D704 - Avenue des Papeteries
7,6 128,8	 42.	Coly D64e1
10,0 138,8	 43.	Borrèze D61
1,1 139,9	 44.	Saint-Geniès D48
1,7 141,6	 45.	Saint-Geniès
2,6 144,2	 46.	
2,0 146,2	 47.	La Sagne
1,3 147,5	 48.	



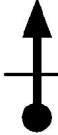

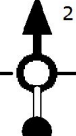
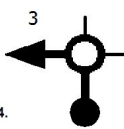
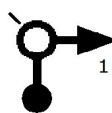
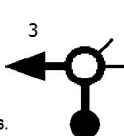
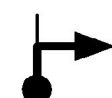



Kms Tot/Par	Image	Description
4,7 152,2	 D704 49.	Montignac D704 - Avenue Jean Jaurès
0,1 152,3	 D704e2 50.	Montignac D704e2 - Avenue Alsace-Lorraine
0,6 152,9	 51.	Montignac
0,6 153,5	 D704 52.	Montignac D704 - La Route de la Noix
0,0 153,5	 D65 53.	Montignac D65 - Avenue Aristide Briand
6,9 160,4	 D65e 54.	Valojoux D65e
0,3 160,7	 D706 55.	Thonac D706
18,2 178,9	 D706 56.	Les Eyzies-de-Tayac-Sireuil D706 - Avenue de la Forge
0,1 179,0	 D706 57.	
3,2 182,2	 D48 58.	Les Eyzies-de-Tayac-Sireuil D48
1,0 183,2	 59.	
4,7 187,9	 D6 60.	Marquay D6

Kms Tot/Par	Image	Description
11,3 199,2	 D6 61.	Sarlat-la-Canéda D6 - Avenue du Colonel Kauffmann
2,0 201,2	 D704 62.	
0,4 201,6	 D704 63.	Sarlat-la-Canéda D704 - Avenue du Général de Gaulle
1,3 202,9	 D704 64.	Sarlat-la-Canéda D704 - Rue Emile Faure
0,9 203,8	 D704 65.	Sarlat-la-Canéda D704 - Place du Maréchal de Lattre de Tassigny
1,4 205,2	 D704 66.	Sarlat-la-Canéda D704 - Route de Gourdon
1,8 207,0	 D704 67.	Sarlat-la-Canéda D704 - Avenue du Périgord
4,5 211,5	 D703 68.	Carsac-Aillac D703 - La Route de la Noix
1,9 213,4	 D703 69.	
3,8 217,2	 D703 70.	Sarlat-la-Canéda D703 - La Route de la Noix
0,9 218,1	 D50 71.	Domme D50 - La Route de la Noix
3,4 221,5	 D46 72.	Cénac-et-Saint-Julien D46 - La Route de la Noix

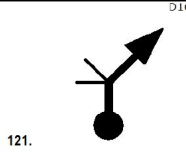
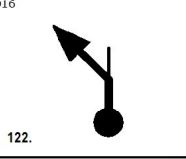
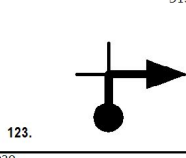
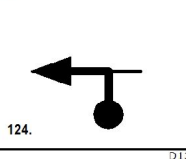
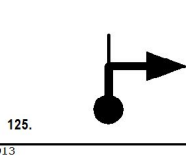
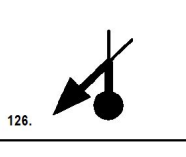
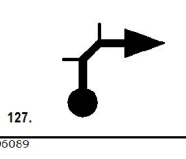
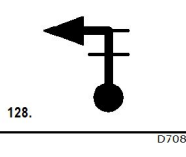
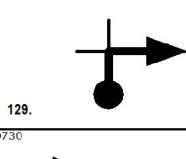
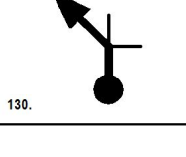
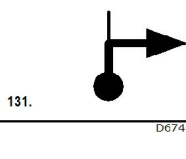
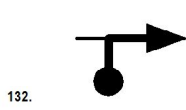
Kms Tot/Par	Image	Description
0,8 222,3	 D46 73.	Cénac-et-Saint-Julien D46 - La Route de la Noix
6,4 228,7	 D703 74.	Saint-Vincent-de-Cosse D703 - La Route de la Noix
10,6 239,3	 D49 75.	Saint-Cyprien D49 - Avenue de Sarlat
0,2 239,5	 D49 76.	Saint-Cyprien D49 - Avenue de Sarlat
0,5 240,0	 D49 77.	Saint-Cyprien D49 - Route Départementale 49 du Bouge à Domme
8,7 248,7	 D706 78.	Campagne D706
0,6 249,3	 D703 79.	Campagne D703
3,4 252,7	 D703 80.	Mauzens-et-Miremont D703 - Rue du Jardin Public
0,2 252,9	 D703 81.	Le Bugue D703 - Rue du Cingle
1,7 254,6	 D31 82.	Le Bugue D31
3,9 258,5	 D31 83.	Limeuil D31
6,8 265,3	 D30 84.	Trémolat D30 - Rue Aubé de Bracquepont

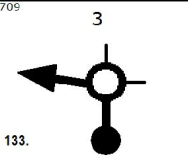
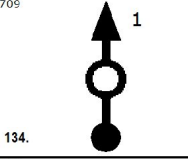
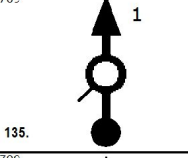
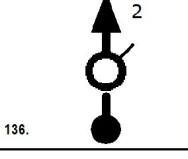
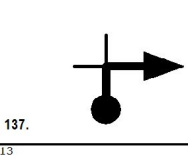
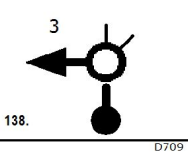
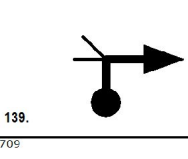
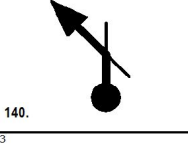
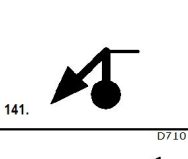
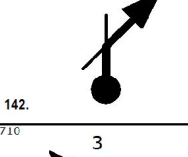
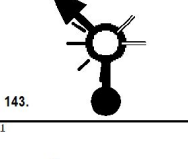
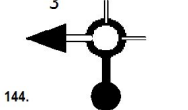
Kms Tot/Par	Image	Description
0,2 265,5	 D31 85.	Trémolat D31
4,7 270,2	 D29 86.	Calès D29
1,8 272,0	 D29 87.	Badefols-sur-Dordogne D29
0,2 272,2	 D29 88.	Badefols-sur-Dordogne D29
1,0 273,2	 89.	Champ de Barbe
0,9 274,1	 90.	
1,8 275,9	 91.	
0,9 276,8	 92.	
0,6 277,4	 D27 93.	Molières D27
0,1 277,5	 94.	
0,2 277,7	 95.	Molières
1,6 279,3	 96.	

Kms Tot/Par	Image	Description
1,7 281,0	 97.	
0,1 281,1	 98.	Saint-Avit-Sénieur D25
4,7 285,8	 99.	Beaumont-du-Périgord D660
0,8 286,6	 100.	Beaumont-du-Périgord D25
6,8 293,4	 101.	Naussannes D25
7,5 300,9	 102.	Issigeac D14e
0,5 301,4	 103.	Issigeac D25
4,6 306,0	 104.	Plaisance D25
3,9 309,9	 105.	Plaisance D15
7,0 316,9	 106.	D15
0,1 317,0	 107.	Saint-Capraise-d'Eymet D15
10,2 327,2	 108.	Monbazillac D14e

Kms Tot/Par	Image	Description
1,4 328,6	 109.	Monbazillac D13
3,7 332,3	 110.	Bergerac D13
2,0 334,3	 111.	Bergerac D13 - Rue Ferdinand de Labatut
0,2 334,5	 112.	Bergerac
0,3 334,8	 113.	Bergerac Rue Fénelon
0,2 335,0	 114.	Bergerac Rue Hippolyte Taine
0,3 335,3	 115.	Rue Saint-Esprit
0,3 335,6	 116.	Bergerac D32 - Place de Bellegarde
0,1 335,7	 117.	Bergerac Rue de Montauriol
0,1 335,8	 118.	Bergerac D709 - Rue Valette
1,6 337,4	 119.	Bergerac D13 - Route de Georges
2,2 339,6	 120.	Bergerac D13 - Route de Montpon



Kms Tot/Par	Image	Description
7,1 346,7		Saint-Georges-Blancaneix D16
2,0 348,7		Saint-Georges-Blancaneix D16
2,3 351,0		D13
4,5 355,5		Fraisse D20
0,1 355,6		Fraisse D13
10,8 366,4		Saint-Martial-d'Artenset D13
4,8 371,2		Rue Georges Clemenceau
0,4 371,6		Montpon-Ménéstérol D6089 - Place Aurélien Brugère
0,5 372,1		Montpon-Ménéstérol D708 - Avenue de Gaulle
0,6 372,7		Montpon-Ménéstérol D730 - Route de La Roche-Chalais
21,9 394,6		La Roche-Chalais Rue des Chamilles
0,4 395,0		La Roche-Chalais D674 - Avenue du Périgord

Kms Tot/Par	Image	Description
28,2 423,2		Ribérac D709
0,9 424,1		Ribérac D709
0,5 424,6		Ribérac D709
0,0 424,6		Ribérac D709
0,7 425,3		Ribérac Rue des Mobiles de Coulmiers
0,5 425,8		Ribérac D13 - Rue Henri Crassat
0,2 426,0		Ribérac D709 - Avenue Guy de Larigaudie
5,6 431,6		Siorac-de-Ribérac D709
17,8 449,4		Saint-Astier D3 - Boulevard Pierre Mallebay
9,4 458,8		Annesse-et-Beaulieu D710
3,5 462,3		Marsac-sur-l'Isle D710 - Rond-Point Jean Jaurès
0,8 463,1		Chancelade D1 - Avenue des Reynats

